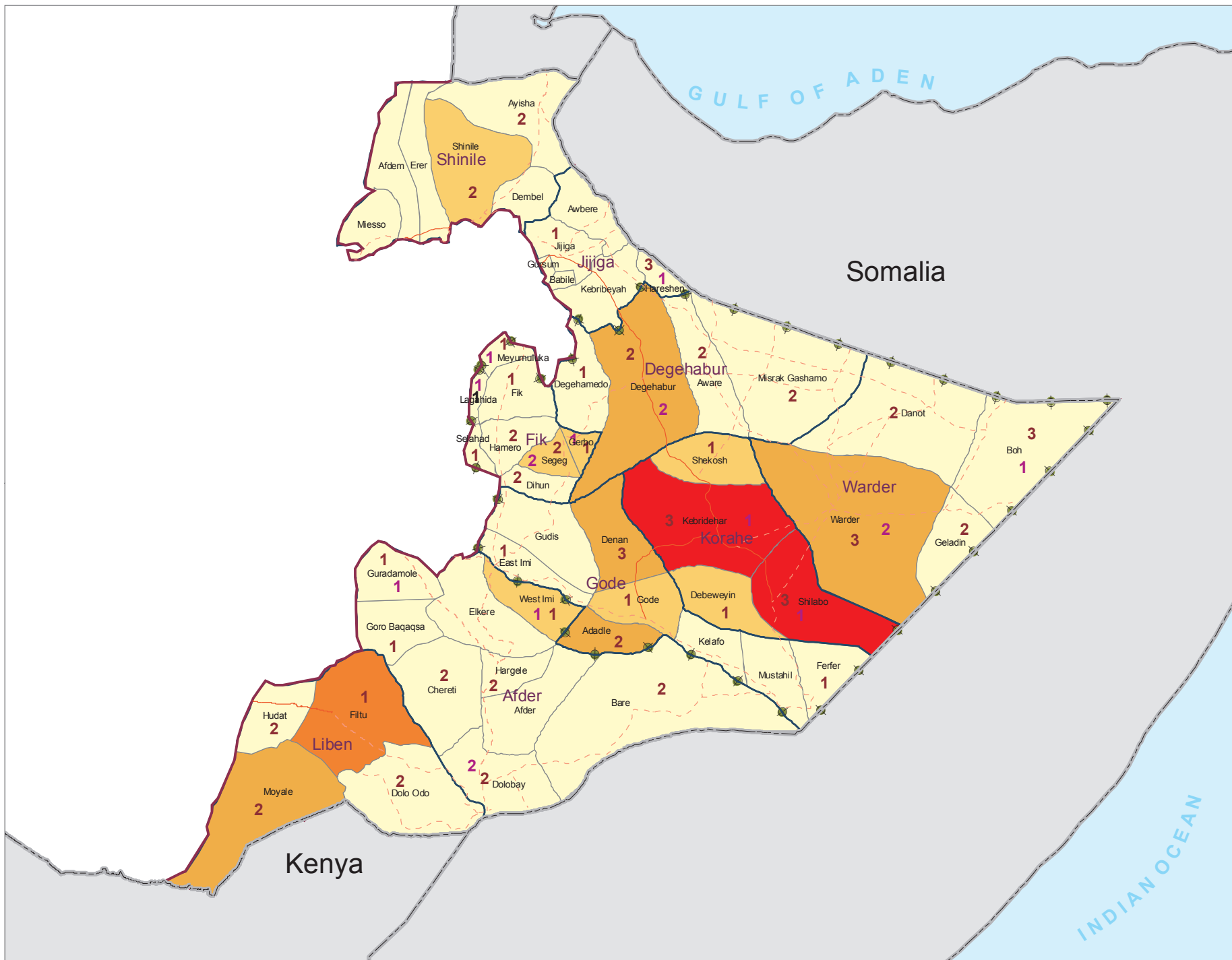


# SOMALI REGION - Water Tankering requirement Aug-Oct 2009

29 September 2009



**Legend**

- Gap in number of trucks
- International
- Regional
- Zonal
- Woreda

**Roads**

- Primary Road
- Secondary Road
- Military Operation



**No. of Affected Population**

- No Information
- 10001 - 15000
- 15001 - 20000
- 20001 - 25000
- 25001 - 35000

**X == Total # of Trucks Required**  
**Y == GAP in # of Trucks**

NB: In woredas where there are no gaps indicated either the requirements are fulfilled or intervention is on the way.

Map Doc Name: 25\_WASH\_003\_Somali\_092909\_A4  
 Creation Date: 29 Sept. 2009  
 Web Resources: <http://ochaonline.un.org/ethiopia>  
 Contact address: [ocha-eth@un.org](mailto:ocha-eth@un.org)



Map data source(s): EMA, CSA

**Disclaimers:**  
 The designations employed and the presentation of material on this map do not imply the expression of any opinion whatsoever on the part of the Secretariat of the United Nations concerning the legal status of any country, territory, city or area or of its authorities, or concerning the delimitation of

