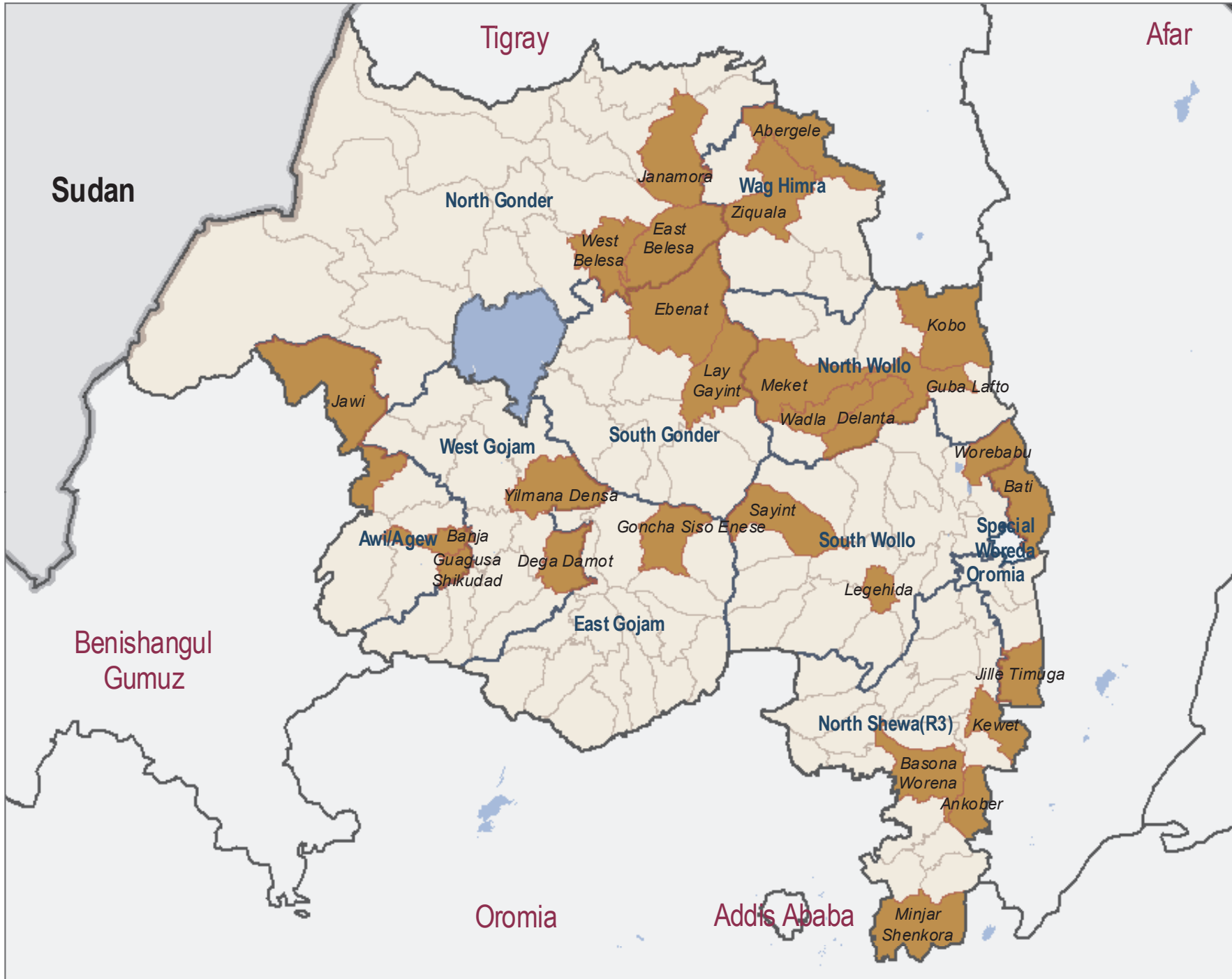







# AMHARA REGION - Mid-Meher Emergency Assessment



23 November - 13 December 2009



### Legend

-  International Boundary
-  Regional Boundary
-  Zonal Boundary
-  Woreda Boundary
-  Lakes

### Meher Assessment

-  - Visited Woredas
-  - Meher Assessment Zones

**Map Doc Name:** 28\_ASM\_004\_Mid-Meher\_assessment\_121709\_A4  
**Creation Date:** 17 December 2009  
 Contact: [tocha-eth@un.org](mailto:tocha-eth@un.org)  
<http://ochaonline.un.org/ethiopia>

**Map data source(s):**  
 UNOCHA, DRM/FSS, Meher Assessment Multi Agency Team

**Disclaimer:**  
 The designations employed and the presentation of material on this map do not imply the expression of any opinion whatsoever on the part of the Secretariat of the United Nations concerning the legal status of any country, territory, city or area or of its authorities, or concerning the delimitation of its frontiers or boundaries.

